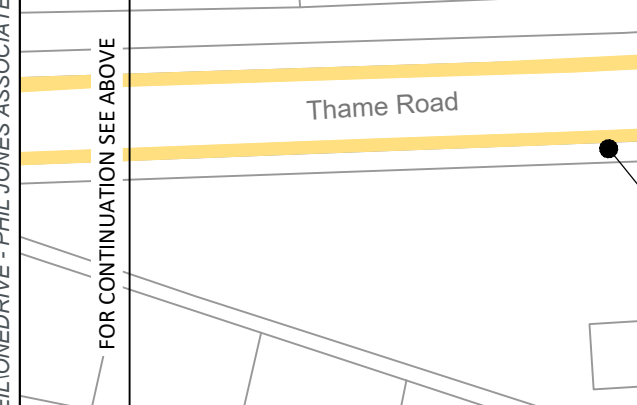
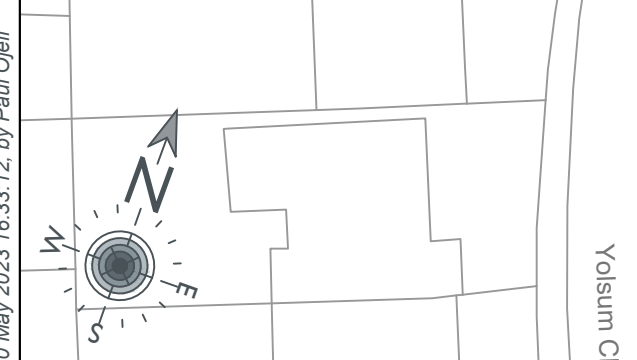
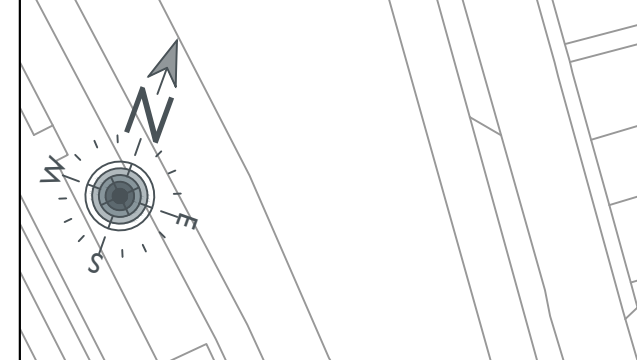


Scale: 1:500



File name: C:\USERS\PAUL\_QUELIONEDRIVE - PHIL JONES ASSOCIATES\06062 HADDENHAM STREETScape PROJECT - SHARED\DATA\3 TECHNICAL\3 DRAWINGS\DWG\06062-SK-110-P03 GENERAL ARRANGEMENT.DWG, printed on 30 May 2023 16:33:12, by Paul Ogil

CDM NOTE

These drawings have been produced with reference to the CDM Regulations 2015. Please note that these are pre-construction phase drawings and should be subject to further design risk management as required in accordance with Regulation 9

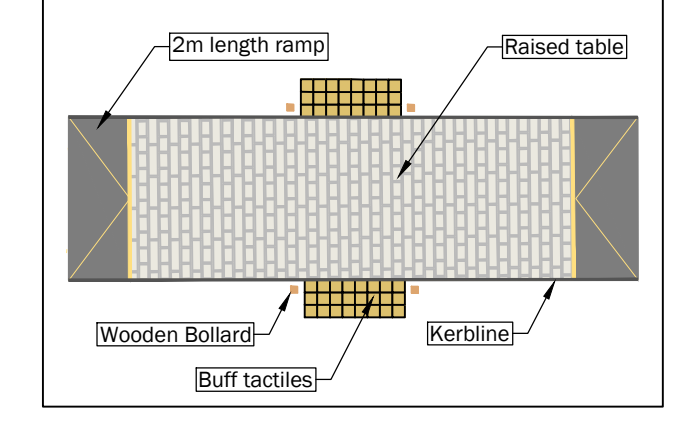
**NOTES**

1. Do not scale from this drawing.
2. All dimensions in metres unless stated otherwise.
3. OS background shown indicatively.
4. Purpose of the drawing is to show concept highway and footway improvements along Thame Road, Tacks Lane and Banks Road.
5. The design has been developed with no services information, therefore it should be taken as indicative and for discussion purposes only.
6. No-waiting restrictions to be retained.

**KEY**

- Minimum carriageway resurfacing to deliver interventions.
- Footway
- Vehicle overrun area (visual narrowing) - coloured tarmac
- Raised table
- Tactile paving - uncontrolled
- Tactile paving - controlled
- Wooden bollard
- Planting
- Dutch-style kerb (Charcon Dutch Kerb 0.9m width)

**Inset A - Tactile crossings at raised table**



PO3	30/05/2023	SHARED USE FOOTWAY LABEL ADDED	PO	AK	SG
PO2	15/05/2023	MINOR AMENDMENTS	PO	SG	SG
PO1	05/05/2023	FIRST DRAFT ISSUE	PO	SG	SG
REV	DATE	REVISION NOTE	DRW	CHK	APP

**FOR INFORMATION**

DRAWING ISSUE STATUS

**PJA**

The Aquarium - King Street  
Reading - RG1 2AN  
Tel: 0118 956 0909

Birmingham - Bristol - Cambridge  
Exeter - London  
Manchester - Melbourne - Reading  
pja.co.uk

**Haddenham Parish Council**

**Haddenham Streetscape Improvements**

**Thame Road Active Travel Improvements**

PJA Job No.	SCALE	DATE
06062	1:500	05/05/2023
DRAWING NO.	REVISION	
06062-SK-110		P03
DRAWN	CHECKED	APPROVED
PO	SG	SG